




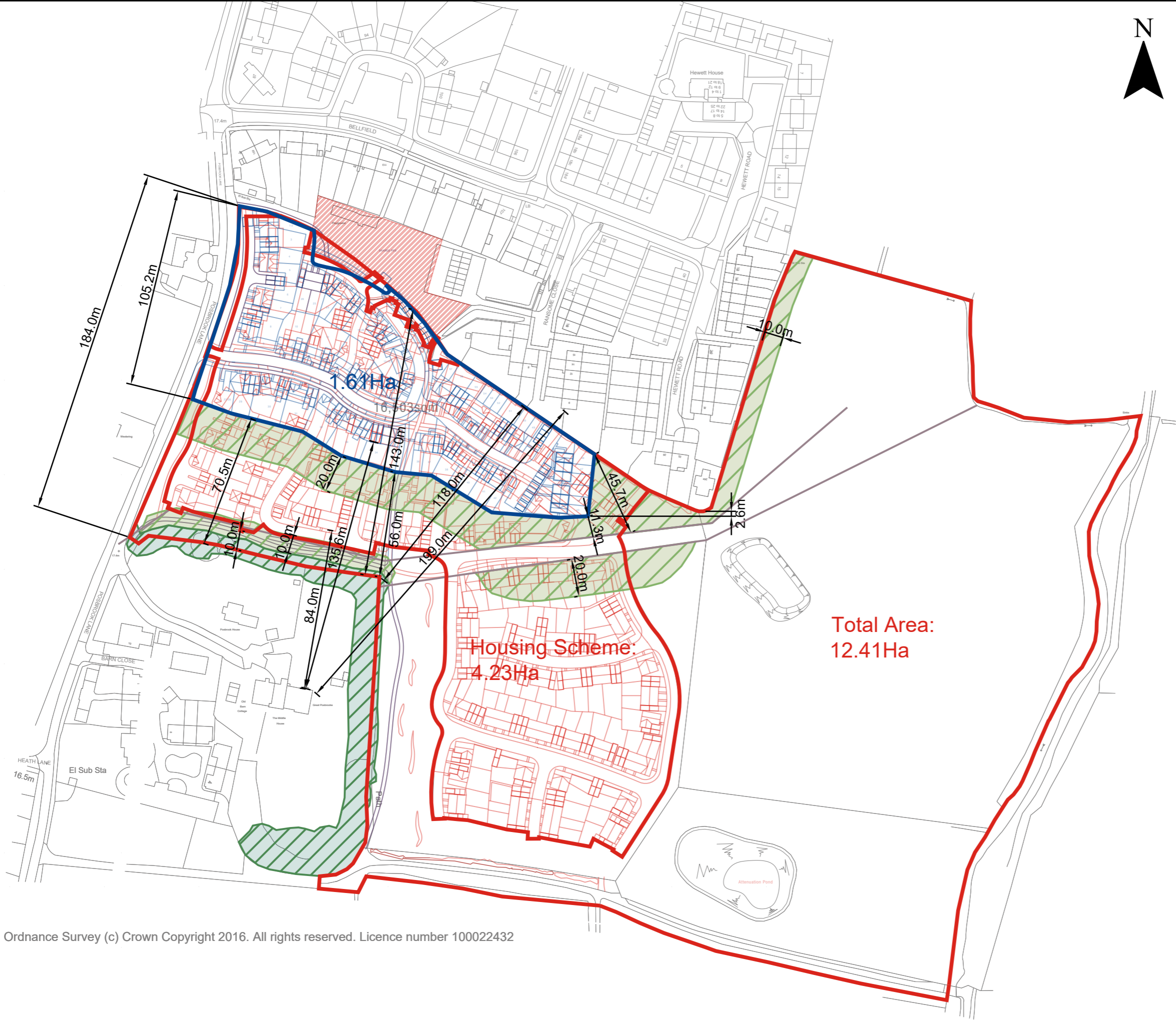




- LEGEND**
-  PREVIOUSLY DISMISSED APPEAL SCHEME, ILLUSTRATIVE AREA OF HOUSES, ROADS & GARDENS - 4.23Ha
 -  PROPOSED SCHEME, ILLUSTRATIVE AREA OF HOUSES, ROADS & GARDENS - 1.61Ha
 -  EASEMENT TO THE SEWER
 -  PROPOSED INDICATIVE WOODLAND PLANTING
 -  EXISTING TREE BELT



Total Area:
12.41Ha

Housing Scheme:
4.23Ha

1.61Ha

Ordnance Survey (c) Crown Copyright 2016. All rights reserved. Licence number 100022432

**POSBROOK LANE APPEAL
-AGREED DIMENSIONS**

Scale
1:2,000 @ A3

Date
OCTOBER 2021

211020_AGREED_DIMENSIONS_EW.dwg

© Crown copyright [and database rights] 2015 0100031673 Expires [07/01/2022]

© This drawing and its content are the copyright of SLR Consulting Ltd and may not be reproduced or amended except by prior written permission. SLR Consulting Ltd accepts no liability for any amendments made by other persons.